

















VILLAGE OF LEXINGTON ZONING DISTRICTS MAP

Richland County, Ohio

Design Review Overlay Zone

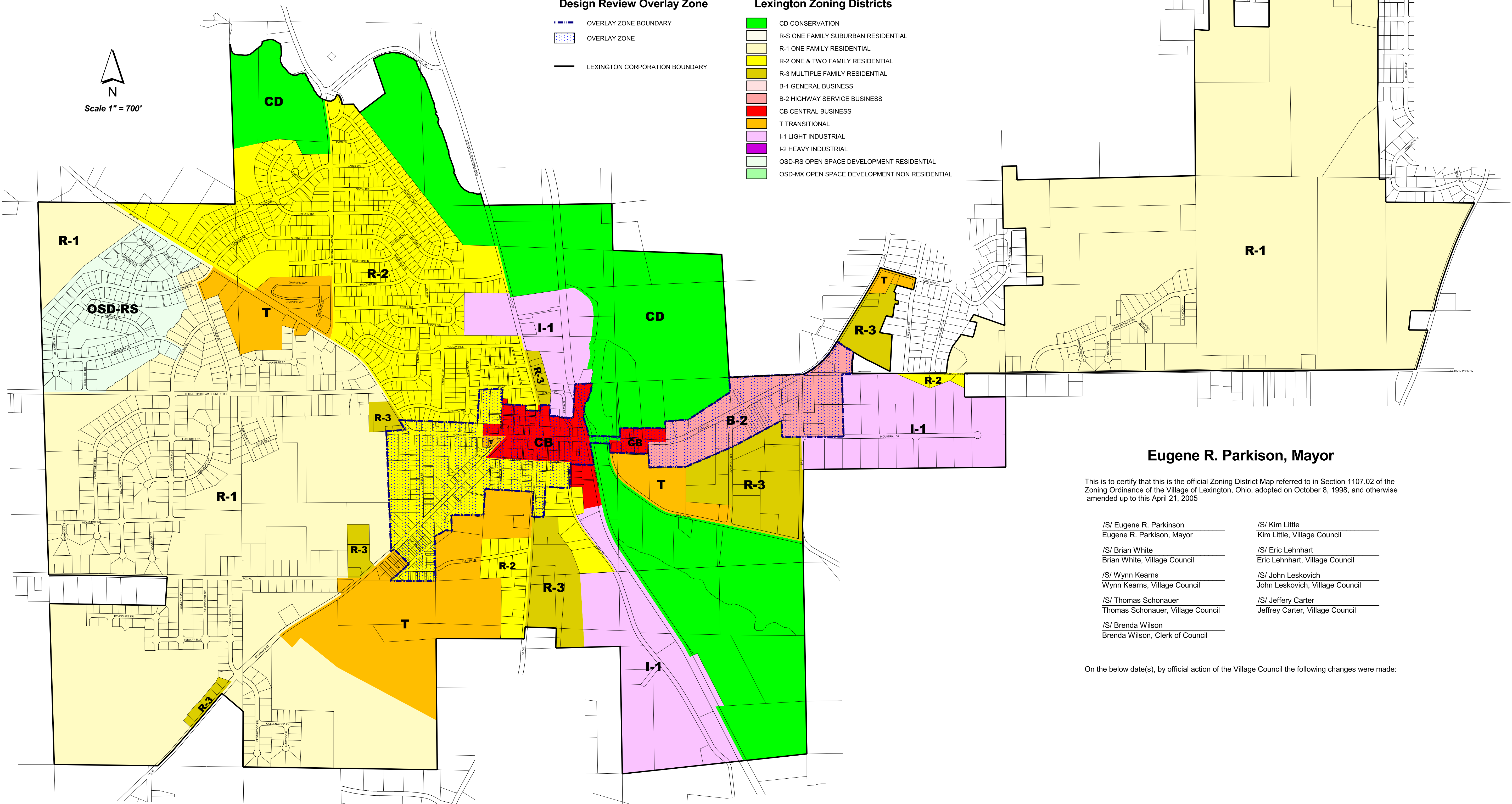
-  OVERLAY ZONE BOUNDARY
-  OVERLAY ZONE
-  LEXINGTON CORPORATION BOUNDARY

Lexington Zoning Districts

-  CD CONSERVATION
-  R-S ONE FAMILY SUBURBAN RESIDENTIAL
-  R-1 ONE FAMILY RESIDENTIAL
-  R-2 ONE & TWO FAMILY RESIDENTIAL
-  R-3 MULTIPLE FAMILY RESIDENTIAL
-  B-1 GENERAL BUSINESS
-  B-2 HIGHWAY SERVICE BUSINESS
-  CB CENTRAL BUSINESS
-  T TRANSITIONAL
-  I-1 LIGHT INDUSTRIAL
-  I-2 HEAVY INDUSTRIAL
-  OSD-RS OPEN SPACE DEVELOPMENT RESIDENTIAL
-  OSD-MX OPEN SPACE DEVELOPMENT NON RESIDENTIAL



Scale 1" = 700'



Eugene R. Parkinson, Mayor

This is to certify that this is the official Zoning District Map referred to in Section 1107.02 of the Zoning Ordinance of the Village of Lexington, Ohio, adopted on October 8, 1998, and otherwise amended up to this April 21, 2005

/s/ Eugene R. Parkinson
Eugene R. Parkinson, Mayor

/s/ Brian White
Brian White, Village Council

/s/ Wynn Kearns
Wynn Kearns, Village Council

/s/ Thomas Schonauer
Thomas Schonauer, Village Council

/s/ Brenda Wilson
Brenda Wilson, Clerk of Council

/s/ Kim Little
Kim Little, Village Council

/s/ Eric Lehnhart
Eric Lehnhart, Village Council

/s/ John Leskovich
John Leskovich, Village Council

/s/ Jeffery Carter
Jeffery Carter, Village Council

On the below date(s), by official action of the Village Council the following changes were made: